

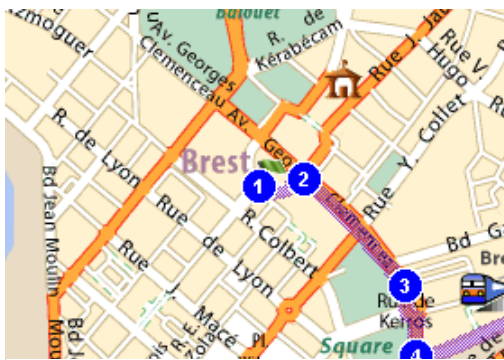


Driving directions printed on 13/10/2010

[Print](#)

|  |   |                              |
|--|---|------------------------------|
|  | <b>Departure:</b> 29200 Brest                                   | <b>Time:</b> 01h23           |
|  | <b>Destination:</b> 29780 Plouhinec - 27 Rue Pierre Brossolette | <b>Distance:</b> 104 km      |
|  |   | <b>Total costs:</b> 9.83 EUR |

Enter your personal information here...



## Your route plan













**Departure:** Brest, centre

- 1** At **Brest**, Continue along: **Avancée de la Porte Saint-Louis** 0.1 km

**0.1 km 00h00**
- 2** Turn right: **Avenue Georges Clemenceau** 0.3 km

**0.4 km 00h01**
- 3** At the roundabout, take the 2nd exit Continue along: **Avenue Salaun Penquer / Square Alphonse Juin** 0.2 km

**0.6 km 00h01**
- 4** Turn left: **Rue Poullic Al Lor** 0.5 km

|    |  |           |              |
|----|--|-----------|--------------|
|    |  |           | 1.1 km 00h03 |
| 5  | Turn right: <b>Rampe du Moulin Grivart</b>   | 0.1 km    |              |
|    |  |           | 1.2 km 00h03 |
| 6  | Take <b>Rue de l'Amiral Troude</b>   | 0.2 km    |              |
|    |  |           | 1.5 km 00h03 |
| 7  | At the roundabout, take the 2nd exit Continue along: <b>Route du Vieux Saint-Marc</b>  | 1 km      |              |
|    |  |           | 2.5 km 00h05 |
| 8  | Continue straight on   | 0.1 km    |              |
|    |  |           | 2.5 km 00h06 |
| 9  |  At the roundabout, take the 2nd exit Continue along: <b>D165</b> towards: <div style="border: 1px solid black; padding: 5px; margin: 5px 0;"> <p style="text-align: center;">N165<br/>QUIMPER<br/>MORLAIX<br/>PLOUGASTEL-DAOULAS<br/>LE RELECQ-KERHUON</p> </div>  | 4 km      |              |
|    |  |           | 6.5 km 00h09 |
| 10 |  Continue along: <b>N165 / E60</b> <div style="display: flex; justify-content: space-between; align-items: center; margin-top: 5px;"> <div style="border: 1px solid red; padding: 2px;">N165</div> <div style="border: 1px solid green; padding: 2px;">E60</div> <div style="text-align: right;">  60 km         </div> </div>                           |           |              |
|    | Passing close to <b>Plougastel-Daoulas</b>   | 8.5 km    | 00h11        |
|    |  SPEED CAMERA: N165 km marker 103.4 (90 km/h), near Dirinon.  | 17 km     | 00h15        |
|    | Passing close to <b>Daoulas</b>  | 18 km     | 00h16        |
|    | Passing close to <b>Le Faou</b>  | 27 km     | 00h21        |
|    |  Steep hill downwards 0.9 km   | 32 km     | 00h25        |
|    | Passing close to <b>Châteaulin</b>   | 41 km     | 00h30        |
|    |  Take the exit towards: <div style="border: 1px solid black; padding: 5px; margin: 5px 0;"> <p style="text-align: center;">EXIT PARK POUILLIC<br/>AUDIERNE<br/>DOUARNENEZ<br/>PONT L'ABBÉ<br/>QUIMPER-NORD<br/>QUIMPER-OUEST</p> </div>   | 66 km     | 00h44        |
|    |  | 67 km     | 00h44        |
| 11 |  Close to <b>Quimper</b> , At the roundabout, take the 1st exit Continue along: <b>D100</b> towards: <div style="border: 1px solid black; padding: 5px; margin: 5px 0;"> <p style="text-align: center;">D100</p> <p style="text-align: center;">DOUARNENEZ<br/> PONT L'ABBÉ<br/>AUDIERNE<br/>QUIMPER-NORD ET OUEST<br/>PARC DES EXPOSITIONS</p> </div> | 7 km      |              |
|    |  |           | 74 km 00h49  |
| 12 | <div style="border: 1px solid black; padding: 2px;">D784</div> Close to <b>Plonéis</b> , At the roundabout, take the 4th exit Continue along: <b>D784</b>  | 26 km     |              |
|    |  Bend to right  | 74 km     | 00h50        |
|    |  | 100 km    | 01h16        |
| 13 | <b>Arrive in Plouhinec</b>   | 4 km      |              |
|    | Continue along: <b>D784</b>  | (4 km)    |              |
|    |  Turn right: <b>Rue de Kermezeven</b>   | (0.2 km)  |              |
|    |  Turn left: <b>Rue Pierre Brossolette</b>   | (<0.1 km) |              |
|    |  | 104 km    | 01h23        |
|    |  <b>Destination: Plouhinec, 27 Rue Pierre Brossolette</b>   |           |              |

