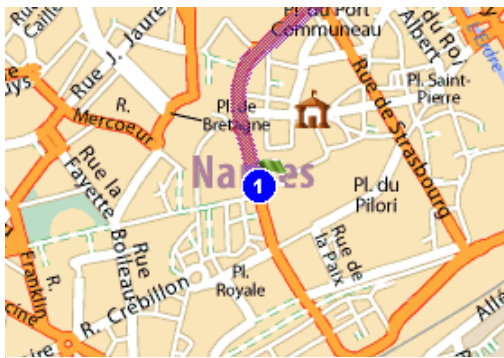




Driving directions printed on 13/10/2010

[Print](#)

	Departure: 44000 Nantes	Time: 03h06
	Destination: 29780 Plouhinec - 27 Rue Pierre Brossolette	Distance: 270 km
		Total costs: 24.57 EUR



Your route plan

	Departure: Nantes, centre	
	Leave Nantes	4.5 km
		4.5 km 00h10
	Take Route de Rennes	1.5 km
		6 km 00h13
	Continue straight on	<0.1 km
		6 km 00h13
	At the roundabout, take the 2nd exit Continue along: Route de Rennes towards:	0.2 km

A11
RENNES
SAINT-HERBLAIN
SAINT-NAZAIRE
VANNES
BOIS RAGUENET

 Take the exit towards: 6 km 00h13

BORDEAUX
SAINT-NAZAIRE
VANNES
BREST
SAUTRON
 HÔPITAL-NORD-LAENNEC

6 km 00h13

  Take N137 1.1 km



Head towards: 6.5 km 00h13

A821
BORDEAUX
SAINT-NAZAIRE
VANNES
BREST
SAUTRON
HÔPITAL-NORD-LAENNEC

7 km 00h15

  Continue along: A844 / E03 / E60 2 km







 SPEED CAMERA: A844 km marker 35.5 (90 km/h), near Orvault. 7.5 km 00h15

 Take the exit towards: 9 km 00h16




EXIT 36
EXIT PORTE D'ORVAULT
VANNES
SAINT-NAZAIRE
SAVENAY
ORVAULT-BOURG
SAUTRON-OUEST


9.5 km 00h16

  Continue along: N165 / E60 222 km







 SPEED CAMERA: N165 km marker 17.7 (110 km/h), near Vigneux-de-Bretagne. 20 km 00h23

 SPEED CAMERA: N165 km marker 14.4 (110 km/h), near Arzal. 81 km 00h57


Passing close to **Vannes** 103 km 01h10


 SPEED CAMERA: N165 km marker 37.3 (110 km/h), near Theix. 105 km 01h11

 SPEED CAMERA: N165 km marker 88.2 (110 km/h), near Kervignac. 157 km 01h43

Passing close to **Lorient** 157 km 01h43

You've been driving for almost 2 hours, take a break!

 SPEED CAMERA: N165 km marker 10.0 (110 km/h), near Mellac. 188 km 02h02

 SPEED CAMERA: N165 km marker 42.5 (110 km/h), near Saint-Yvi. 220 km 02h20

 Take the exit towards: 231 km 02h26


EXIT PARK POUILLIC
AUDIERNE
DOUARNENEZ
QUIMPER-NORD
QUIMPER-OUEST
PARC DES EXPOSITIONS

232 km 02h27

  Close to **Quimper**, At the roundabout, take the 1st exit Continue along: 0.4 km



D770

 Series of bends for 0.3 km

232 km 02h27

9




At the roundabout, take the 1st exit Continue along: **D100** towards:

7 km **232 km 02h27**

D100

D100

DOUARNENEZ
 PONT L'ABBÉ
AUDIERNE
QUIMPER-NORD ET OUEST
PARC DES EXPOSITIONS


239 km 02h32

10

D784

Close to **Plonéis**, At the roundabout, take the 4th exit Continue along:
D784

26 km

 Bend to right

240 km 02h33

266 km 02h59

11

Arrive in Plouhinec

4 km

Continue along: **D784**

(4 km)



Turn right: **Rue de Kermezeven**

(0.2 km)



Turn left: **Rue Pierre Brossolette**

(<0.1 km)

270 km 03h06



Destination: Plouhinec, 27 Rue Pierre Brossolette

270 km 03h06