



Driving directions printed on 13/10/2010

[Print](#)

Departure: 95700 Roissy-en-France - Aéroport Roissy-Charles-de-Gaulle	Time: 06h19
Destination: 29780 Plouhinec - 27 Rue Pierre Brossolette	Distance: 626 km
	Total costs: 82.66 EUR


Enter your personal information here...



Your route plan

	Departure: Roissy-en-France, Aéroport Roissy-Charles-de-Gaulle	
	Continue along: Route des Badauds	<0.1 km
		<0.1 km 00h00
	Pass Roissy-en-France	3 km
	Continue along: Route des Badauds	(1.4 km)
	Continue along: Route de la Commune	(1.5 km)
	Exit Roissy-en-France	
		3 km 00h05
	Continue straight on towards:	1.2 km

4 km 00h07

4  Take **A3 / E15** towards: 18 km

A3
E15


A3


A104
MARNE-LA-VALLÉE
SARCELLES
ZONE INDUSTRIELLE PARIS-NORD II
PARC DES EXPOSITIONS
PARIS-EST
BOBIGNY
CENTRE COMMERCIAL RÉGIONAL
GARONOR

Head towards: 6 km 00h08


A3 **E15**


A86
A10 - BORDEAUX
NANTES
PARIS
BOBIGNY
GARONOR
CENTRE COMMERCIAL RÉGIONAL


 SPEED CAMERA: A3 km marker 2.5 (90 km/h), near Romainville. 19 km 00h18

 Take the **exit** 22 km 00h20


22 km 00h21

5  Continue along: **Boulevard Périphérique** 9 km


 SPEED CAMERA: Bd Périphérique (int) km marker 30.3 (80 km/h), near Paris 20. 23 km 00h21

 SPEED CAMERA: Bd périphérique (int) (80 km/h), near Paris 13. 28 km 00h26

32 km 00h29

6  Close to **Paris**, Take **A6A** 3 km

A6A

 SPEED CAMERA: A6 km marker 0.9 (90 km/h), near Arcueil. 33 km 00h30

Head towards: 34 km 00h31

A6B

35 km 00h32

7  Continue along: **A6B / E15 / E50** 6 km


A6B
E15

 Take the exit towards: 41 km 00h36

E50


A10
E05
PALAISEAU
ETAMPES
BORDEAUX
NANTES
ANTONY-ZONE ARTISANALE
MASSY
LONGJUMEAU

41 km 00h36


8  Take **E50 / L'Aquitaine** 0.8 km

E50

42 km 00h37

9  Continue along: **A10 / E05 / E50** 40 km

A10
E05

 SPEED CAMERA: A10 km marker 3.7 (90 km/h), near Massy. 44 km 00h39

Head towards: 44 km 00h39

A10 **E05** **E50**

ORLÉANS
NANTES
BORDEAUX
PALAISEAU

Head towards: 47 km 00h41

A10 E05 E50

ORLÉANS
NANTES
BORDEAUX
CHARTRES
ORSAY

SPEED CAMERA: A10 km marker 5.7 (110 km/h), near Briis-sous-Forges. 60 km 00h50

Saint-Arnoult: Ticket purchase 79 km 01h00

Head towards: 81 km 01h00

E50

A11
A81 - RENNES
NANTES
LE MANS
CHARTRES

81 km 01h01

Continue along: **A11 / E50** 149 km

A11

E50

SPEED CAMERA: A11 km marker 118.8 (130 km/h), near Saint-Bomer. 172 km 01h46

You've been driving for almost 2 hours, take a break!

Passing close to **Le Mans** 217 km 02h08

Head towards: 229 km 02h15

E50

A81
RENNES
LAVAL

230 km 02h15

Continue along: **A81 / E50** 93 km

A81

E50

SPEED CAMERA: A81 km marker 222.4 (130 km/h), near Vaiges. 275 km 02h38

La Gravelle: Toll: 26.70 EUR 321 km 03h01

323 km 03h02

Continue along: **N157 / E50** 41 km

N157

E50

SPEED CAMERA: N157 km marker 29.8 (110 km/h), near Châteaubourg. 353 km 03h19

364 km 03h26

Close to **Rennes**, Continue along: **N136 / E50** 14 km

N136

E50

SPEED CAMERA: N136 km marker 5.1 (90 km/h), near Rennes. 369 km 03h29

Take the exit towards: 378 km 03h35


EXIT 10
EXIT PORTE DE LORIENT
N24
VANNES
LORIENT
LE RHEU
 C.H.U. PONTCHILLOU
PARC D'ACTIVITÉS OUEST

Head towards: 378 km 03h36


VANNES
LORIENT
LE RHEU
PARC D'ACTIVITÉS OUEST


378 km 03h36


Continue along: **N24** towards: 135 km

15  Close to **Lorient**, Continue along: **N165 / E60** 75 km

N165
E60

 SPEED CAMERA: N165 km marker 88.2 (110 km/h), near Kervignac. 513 km 04h56

 SPEED CAMERA: N165 km marker 10.0 (110 km/h), near Mellac. 545 km 05h15

 SPEED CAMERA: N165 km marker 42.5 (110 km/h), near Saint-Yvi. 577 km 05h34

 Take the exit towards: 588 km 05h40


**EXIT PARK PULLIC
AUDIERNE
DOUARNENEZ
QUIMPER-NORD
QUIMPER-OUEST
PARC DES EXPOSITIONS**

588 km 05h41

16 **D770** Close to **Quimper**, At the roundabout, take the 1st exit Continue along: **D770** 0.4 km


 Series of bends for 0.3 km 588 km 05h41

589 km 05h41

17  At the roundabout, take the 1st exit Continue along: **D100** towards: 7 km

D100

D100

**DOUARNENEZ
 PONT L'ABBÉ
AUDIERNE
QUIMPER-NORD ET OUEST
PARC DES EXPOSITIONS**

596 km 05h46

18 **D784** Close to **Plonéis**, At the roundabout, take the 4th exit Continue along: **D784** 26 km

 Bend to right 596 km 05h46

622 km 06h12


19 **Arrive in Plouhinec** 4 km

Continue along: **D784** (4 km)

 Turn right: **Rue de Kermezeven** (0.2 km)

 Turn left: **Rue Pierre Brossolette** (<0.1 km)

626 km 06h19

 **Destination: Plouhinec, 27 Rue Pierre Brossolette**

626 km 06h19